


Help make decisions on planning applications

Give your views on the Development Management Policies Preferred Options



After considering comments from two earlier 'issues and options' consultations, we are now seeking your views on the preferred options.

How to give your views

Read the document then complete the response form, or visit the website www.consult.waveney.gov.uk. Consultation closes on 23rd October. Your views will help us to prepare a final draft document in January. Please note this exhibition contains only a selection of policy topics from the document.

Provisional Timetable

Issues and Options - December 2006 / July 2007

Preferred Options - September 2009

Publication of Final Draft - January 2010

Submission - May 2010

Examination - September 2010

Adoption - January 2011



Shopping

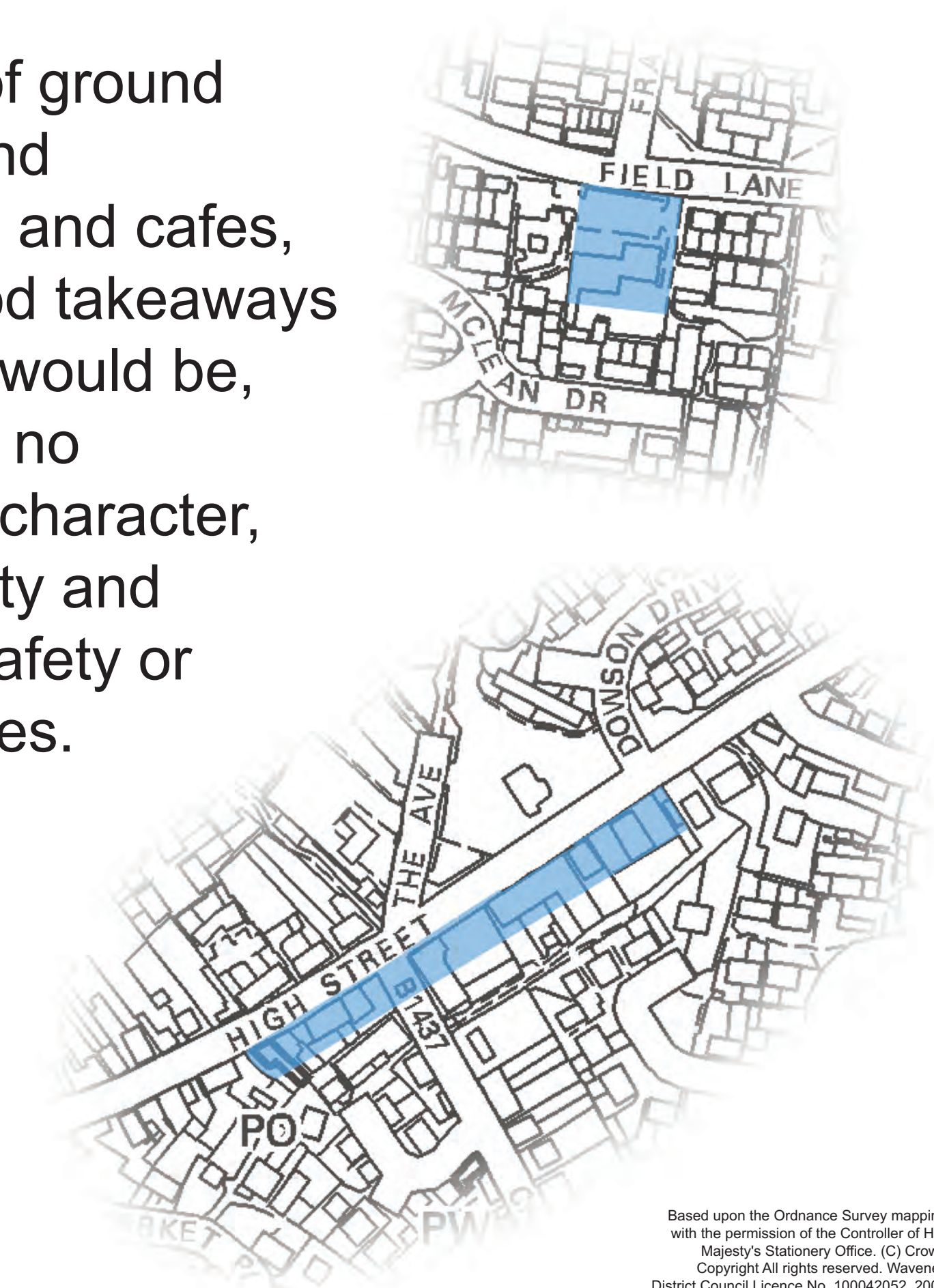
Kessingland shopping areas

Local shopping centres

Local shopping centres are defined as 'a range of small shops of a local nature, serving a small catchment' and may include a grocer, post office, sometimes a pharmacy, a newsagent, laundrette and hairdresser. These centres play an important role in meeting the day to day needs of many people in the District while reducing the need to travel.

Proposals for small scale retail, leisure and office uses will be encouraged within the local shopping centres. Proposals for the change of use of ground floor premises to uses other than shops, financial and professional services, restaurants and cafes, drinking establishments and hot food takeaways will not be permitted.

Proposals for the change of use of ground floor shop premises to financial and professional services, restaurants and cafes, drinking establishments or hot food takeaways will only be permitted when there would be, either individually or cumulatively, no significant adverse impact on the character, appearance, retail function, viability and vitality of the centre, on highway safety or on the amenity of neighbouring uses.



Climate Change

Renewable Energy, sustainable construction & carbon compliance

Renewable energy

Sources of renewable energy include wind power, solar power, the movement of water and biomass (wood, crops and waste).

Renewable energy schemes will be permitted where:

- Potentially detrimental impacts on the landscape, designated historic, built or natural features are minimised
- Potentially detrimental impacts on residents are minimised including noise, dust, odour and traffic

Sustainable construction and carbon compliance

Sustainable construction, energy efficiency and carbon compliance are part of the long-term strategy to reduce Waveney District's carbon footprint.

- New residential development will be required to meet Full Code for Sustainable Homes standards and an additional reduction of residual CO₂ emissions
- New commercial buildings will be required to meet BREEAM 'Very Good' standard and an additional 15% reduction of residual CO₂ emissions



Natural, Built & Historic Environment

Physical limits, design principles

Physical limits

Physical limits define the extent of the existing built up areas of the towns, where most development will take place to take advantage of access to services and facilities. Outside these locations, development will be treated as being in the open countryside where the objective is to preserve the countryside for its own sake. Preference will be given to the development of previously used land and buildings or vacant and underused land.

Design principles

There are a great variety of building types and forms in the area, and the quality of the built environment can make an important contribution to people's perceptions of the area. Proposals will be expected to:

- Protect the amenity of neighbours
- Produce developments in keeping with the local area
- Promote public safety and deter crime
- Provide good access for all
- Make provision for access by pedestrians and cyclists
- Minimise water and energy consumption and to make provision for recycling waste
- Use sustainable drainage systems
- Retain and enhance existing landscaping
- Provide access that does not compromise highway safety
- Provide adequate vehicle and cycle parking

Housing

Affordable housing, housing type and mix

Affordable housing

It is important to maximise the provision of affordable housing through contributions from market housing developments. A proportion of all new housing development of 5 or more dwellings shall make provision for affordable housing on or off-site.

Housing density

Residential development should make the best use of the site in a manner that protects or enhances the character of the area. The Council will aim to achieve a minimum density of 30 dwellings per hectare however, higher or lower densities will be permitted where considered appropriate.

Housing type and mix

To address the long term requirement for smaller properties and an aging population, 30 to 40% of all new dwellings should be designed for single people and couples and all properties should be built to 'lifetime homes' standards.

Development in the countryside

Housing development will not be permitted in the open countryside except where it can be demonstrated to be essential for:

- An agricultural or forestry worker to live at or close to a workplace; or
- Where housing would meet an identified local affordable housing need.

Proposed extensions and replacement properties that involve a substantial increase in the volume of a dwelling will not normally be acceptable.

Coastal Erosion

Development in the coastal erosion risk zone

Coastal erosion risk zone

The coastal zone within East Anglia offers places for tourism, wildlife, maritime industry and employment.

The region suffers from some of the most dramatic losses of land in the country through coastal erosion. The nature and extent of coastal management measures will significantly impact upon coastal communities, the local economy, the natural environment and infrastructure of the area.

In the coastal erosion risk zone, new development, redevelopment, extensions to existing property and development or intensification of land uses will only be permitted where it can be demonstrated that it will result in no increased risk to life or significant increase in risk to property. No new dwellings or conversions to residential use will be permitted.

Proposals for new or replacement coastal defence schemes will only be permitted where it can be demonstrated that there will be no material adverse impact on the management of coastal processes and the environment.



Strategic Gaps and Open Breaks

Protecting important gaps in development

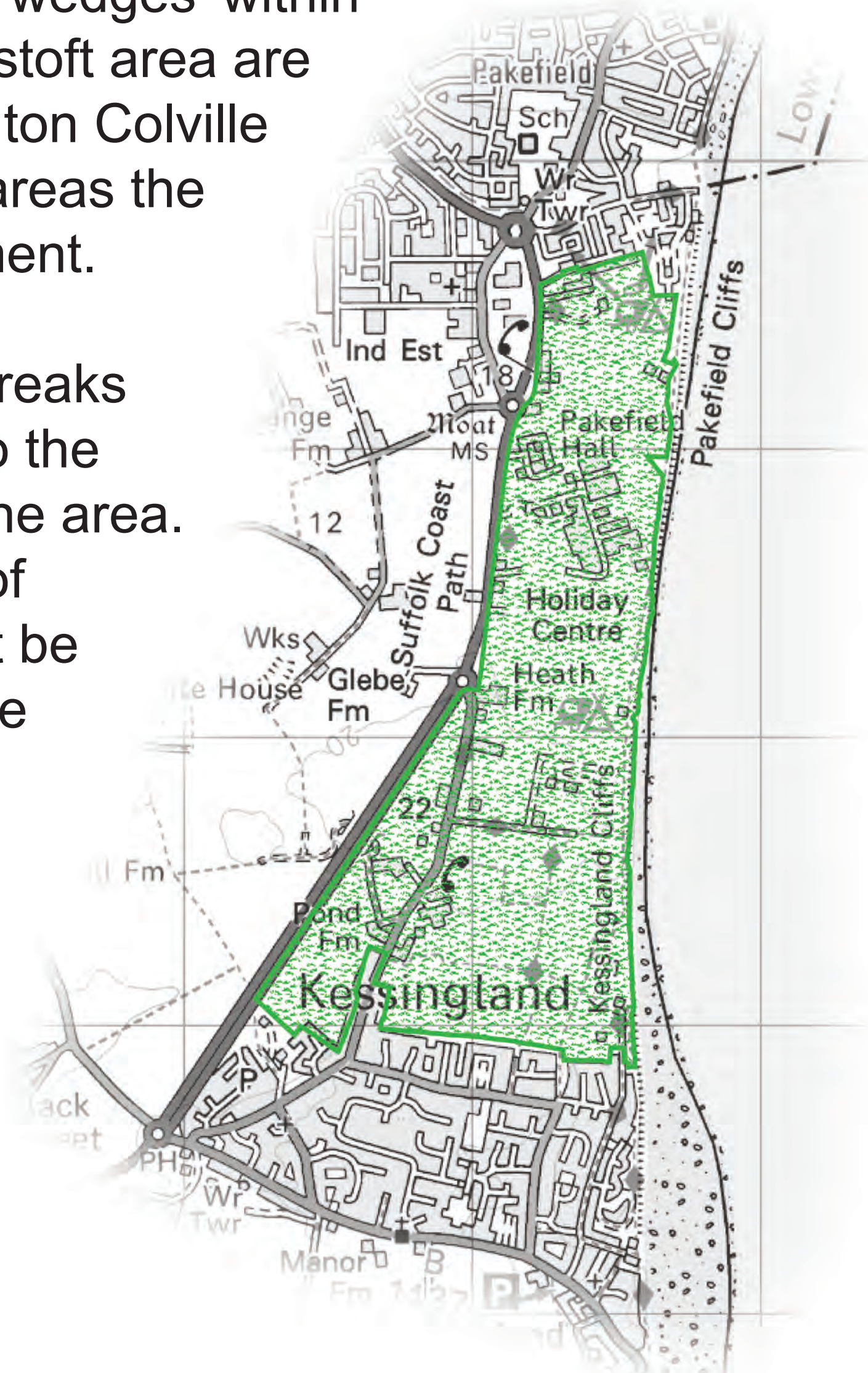
Strategic gaps

Strategic Gaps are larger tracts of open land between settlements which not only protect the countryside but help prevent their coalescence and retain their separate identities. In the Lowestoft area, these areas are located between Lowestoft and Kessingland, and the area north of north Lowestoft to Corton.

Open breaks

Open Breaks are smaller areas within the physical limits of settlements which provide 'green wedges' within the built up area and in the Lowestoft area are identified at Lowestoft Road, Carlton Colville and Dip Farm, Gunton. In these areas the policy seeks to prevent development.

Both Strategic Gaps and Open Breaks make an important contribution to the visual amenity and character of the area. In order to prevent coalescence of settlements, development will not be permitted where it would prejudice the aims of maintaining the open character of the Strategic Gaps and Open Breaks.



Based upon the Ordnance Survey mapping with the permission of the Controller of Her Majesty's Stationery Office. (C) Crown Copyright All rights reserved. Waveney District Council Licence No. 100042052, 2009

Leisure

Open space and associated leisure facilities

Open spaces

Open space and associated leisure facilities perform a wide variety of important functions, providing space for formal and informal recreation, improving the perception of settlements and providing areas for wildlife. Open space includes children's equipped play space, kickabout areas, amenity areas, sports pitches and courts, allotments and burial land which contribute to the character of a locality.

Development of open spaces, partial or full, including recreational open space and natural green space will only be permitted:

- In circumstances where it enhances the character of the local area and increases local amenity;
- Alternative provision for such amenity space of equal or greater benefit has been made; or
- It has been shown that the space is surplus to requirements.

Provision of new open spaces will need to ensure adequate public access and meet local quality standards.

All residential developments will be required to contribute to open space provision. Non-residential developments will be required to contribute to open space provision where appropriate.

